

Chapter 13 Map work

MAP #1

Asia in the Fifteenth Century: Strayer pg. 576

Label

- | | | |
|-------------------|-----------|----------------|
| - Japan | Jidda | Changzhou |
| - Korea | Medina | Nanjing |
| - Tibet | Jerusalem | Beijing |
| - Malay Peninsula | Baghdad | Maldiv Islands |
| - India | Isfahan | |
| - Persia | Hormuz | |
| - Arabia | Delhi | |
| - Mombasa | Calicut | |
| - Malindi | Cuttack | |
| - Mogadishu | Bangkok | |
| - Aden | Malacca | |
| - Dhofar | Guangzhou | |
| - Muscat | Quanzhou | |
| - Mecca | Fuzhou | |

Color & make a key

- Ming dynasty China
- Timur's empire about 1405
- Delhi sultanate
- Vijayanagara
- Routes of Ming dynasty voyages

MAP #2

Europe in 1500: Strayer pg. 579

Label

- | | | |
|---------------------|-----------------|----------------|
| - England | Hungary | Rome |
| - Portugal | Muscovy | Milan |
| - Spain | Ottoman Empire | Venice |
| - France | Mongol Khanates | Novgorod |
| - Holy Roman Empire | London | Moscow |
| - Denmark | Lisbon | Constantinople |
| - Papal States | Paris | Sicily |
| - Naples | Cologne | |
| - Bohemia | Hamburg | |
| - Teutonic Knights | Frankfort | |
| - Poland-Lithuania | Vienna | |

Color & make a key

- Holy Roman Empire
- Ottoman Empire
- Muscovy
- France
- England

MAP #3


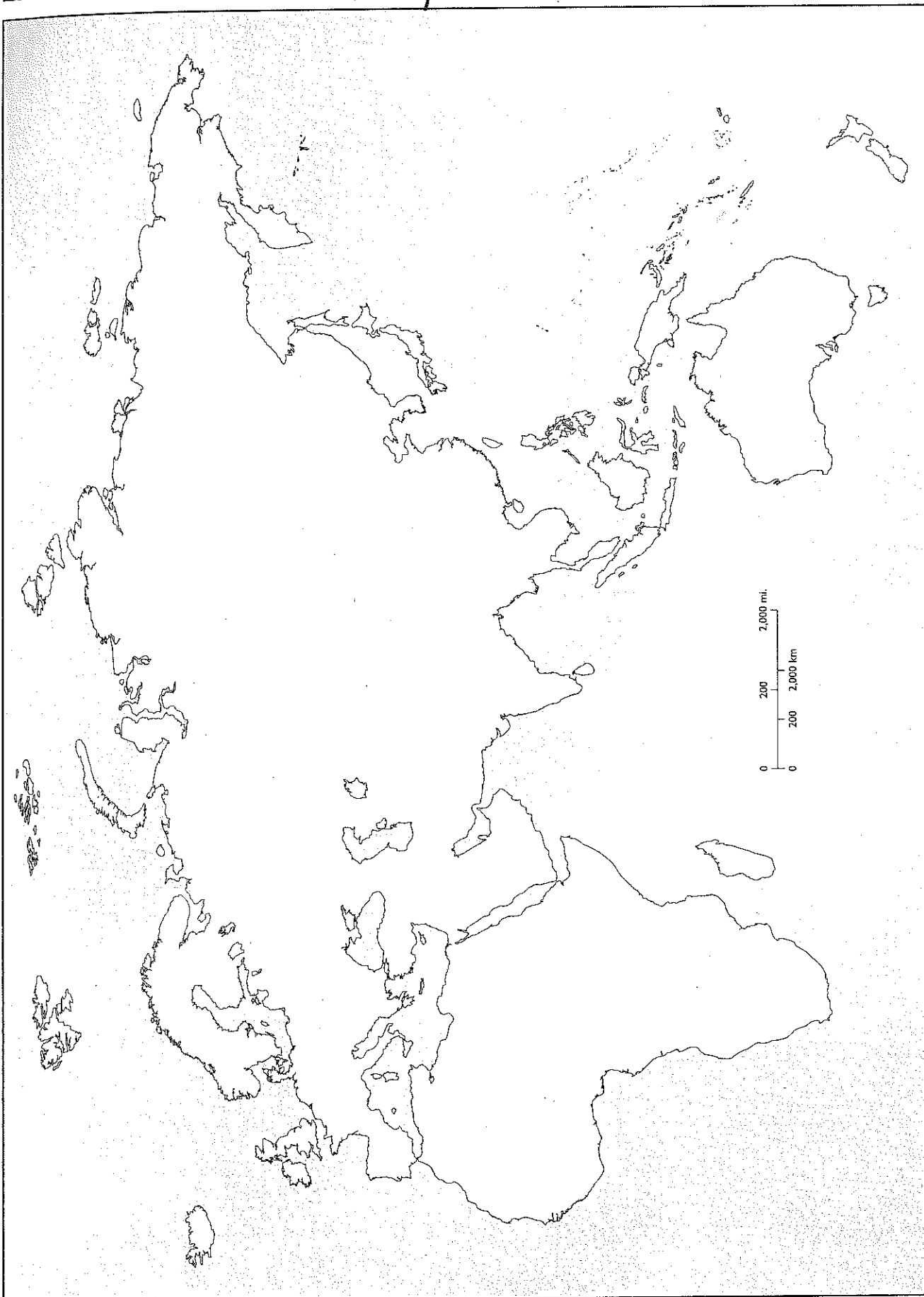
The Americas in the Fifteenth Century: Strayer pg. 589

Label

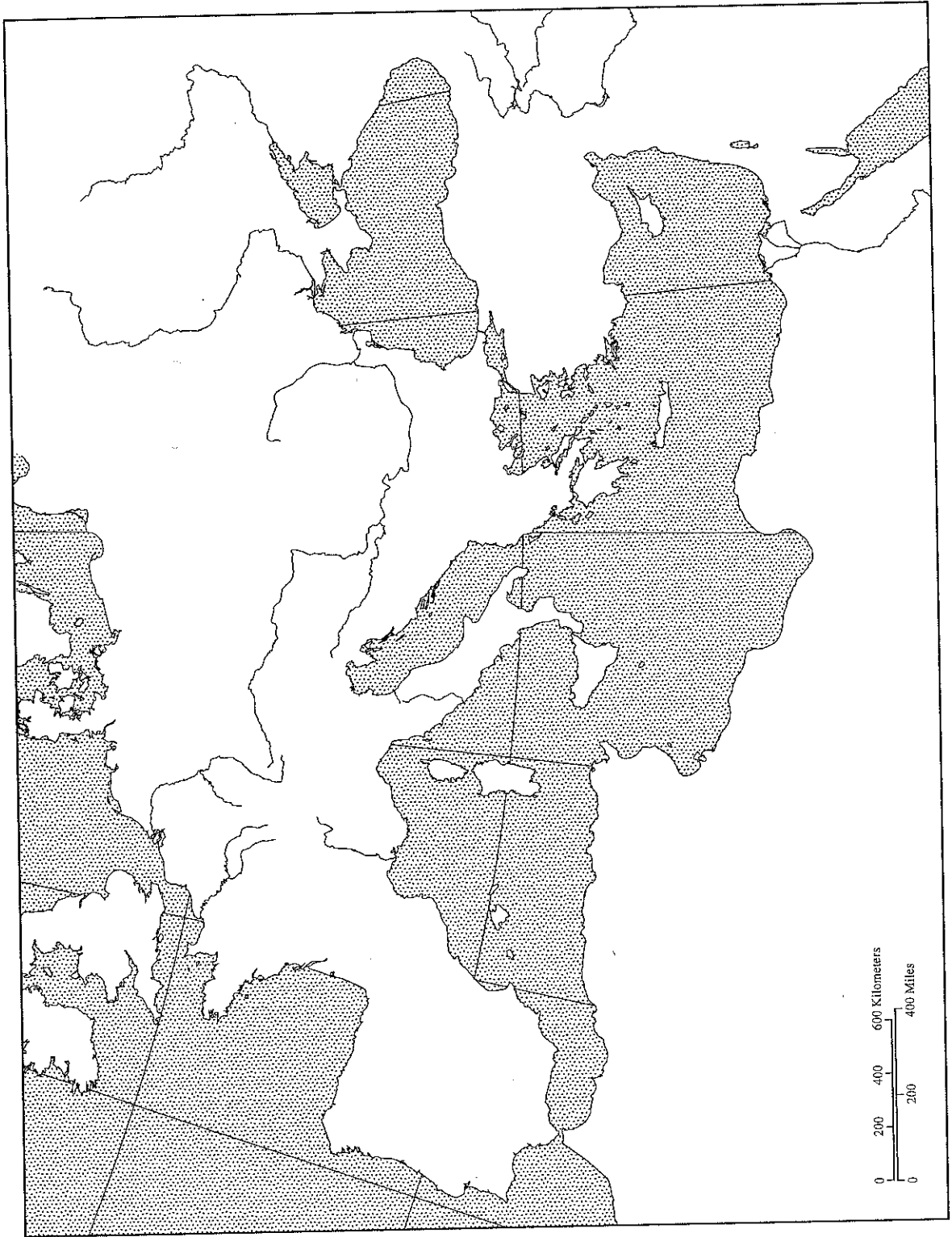
- Tenochtitlan
- Chichen Itza
- Aztec Empire
- Maya
- Inca Empire
- Manchu Picchu
- Cuzco

Color & make a key

- Hunting/gathering peoples
- Village farming peoples
- Chiefdoms
- State-based civilizations



Map #2



Map 13

Map #3



Map 10